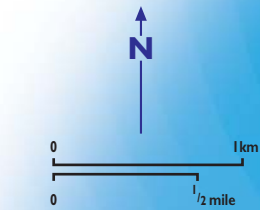


# Route 1 - Yarmouth

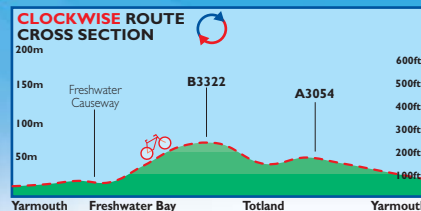
Easy route, mainly on road. Beautiful views of the Western Yar Estuary from the surfaced traffic free cycleway. More traffic but general slow moving on the return from Totland to Yarmouth. Lots of cafes all the way round; good sea swimming at Freshwater Bay, Totland and Colwell.



Yarmouth Town



The Needles



## YARMOUTH








**ROUTE INFO**

**DISTANCE**  
15 km / 9 miles

**START**  
Yarmouth or Freshwater Bay

---

**KEY**

-  Cycle Route on road
-  Cycle Route off road
-  Route on RTI route
-  Cycleway
-  Tourist Information
-  Car Park
-  Public Toilets



Access to Bridleway at end of Station Road... Remember to give way to pedestrians and horses



View of Totland Bay from Headon Warren